

MOONEE
VALLEY CITY

MOONEE
VALLEY CITY

DCPO2

DCPO2

DCPO2

LEGEND
DCPO2 - Development Contributions Plan Overlay - Schedule 2

Municipal Boundary

Disclaimer
This publication may be of assistance to you but the State of Victoria and its employees do not guarantee that the publication is without flaw of any kind or is wholly appropriate for your particular purposes and therefore disclaims all liability for any error, loss or other consequence which may arise from you relying on any information in this publication.

© The State of Victoria Department of Environment, Land, Water and Planning 2019

0225450

Meters

Australian Map Grid Zone 55

NORTH

Planning Group

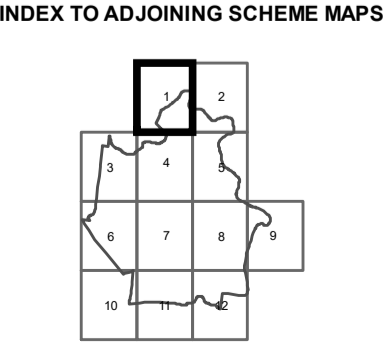
Printed: 16/10/2019

Amendment Version: 2

VICTORIA

State Government

Environment, Land, Water and Planning



MOONEE
VALLEY
CITY

DCPO2

LEGEND
DCPO2 - Development Contributions Plan Overlay - Schedule 2

Municipal Boundary

Disclaimer
This publication may be of assistance to you but the State of Victoria and its employees do not guarantee that the publication is without flaw of any kind or is wholly appropriate for your particular purposes and therefore disclaims all liability for any error, loss or other consequence which may arise from you relying on any information in this publication.

© The State of Victoria Department of Environment, Land, Water and Planning 2019

0 225 450
Meters

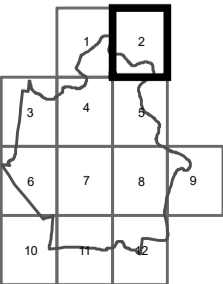


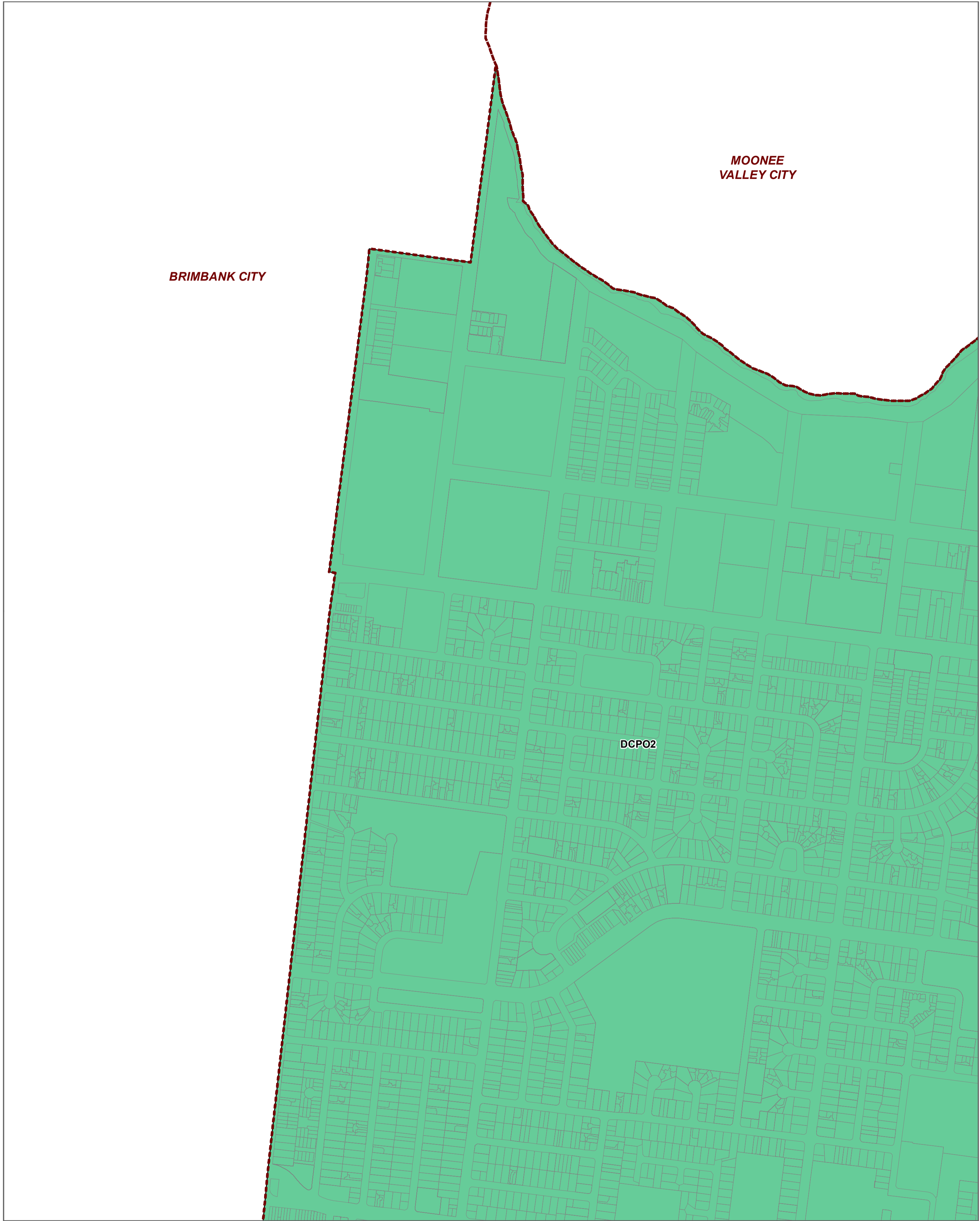
Planning Group
Printed: 16/10/2019
Amendment Version: 2



Environment,
Land, Water
and Planning

INDEX TO ADJOINING SCHEME MAPS





LEGEND

DCPO2 - Development Contributions Plan Overlay - Schedule 2

Municipal Boundary

Disclaimer
This publication may be of assistance to you but the State of Victoria and its employees do not guarantee that the publication is without flaw of any kind or is wholly appropriate for your particular purposes and therefore disclaims all liability for any error, loss or other consequence which may arise from you relying on any information in this publication.

© The State of Victoria Department of Environment, Land, Water and Planning 2019

NORTH

Planning Group
Printed: 16/10/2019
Amendment Version: 2

Australian Map Grid Zone 55

VICTORIA
State Government

Environment,
Land, Water
and Planning

0 225 450
Meters

INDEX TO ADJOINING SCHEME MAPS

MOONEE
VALLEY CITY

DCPO2

LEGEND
DCPO2 - Development Contributions Plan Overlay - Schedule 2

Municipal Boundary

Disclaimer
This publication may be of assistance to you but the State of Victoria and its employees do not guarantee that the publication is without flaw of any kind or is wholly appropriate for your particular purposes and therefore disclaims all liability for any error, loss or other consequence which may arise from you relying on any information in this publication.

© The State of Victoria Department of Environment, Land, Water and Planning 2019

0 225 450
Meters

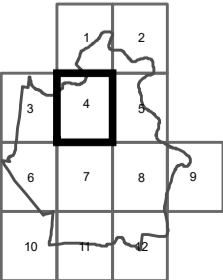
Australian Map Grid Zone 55

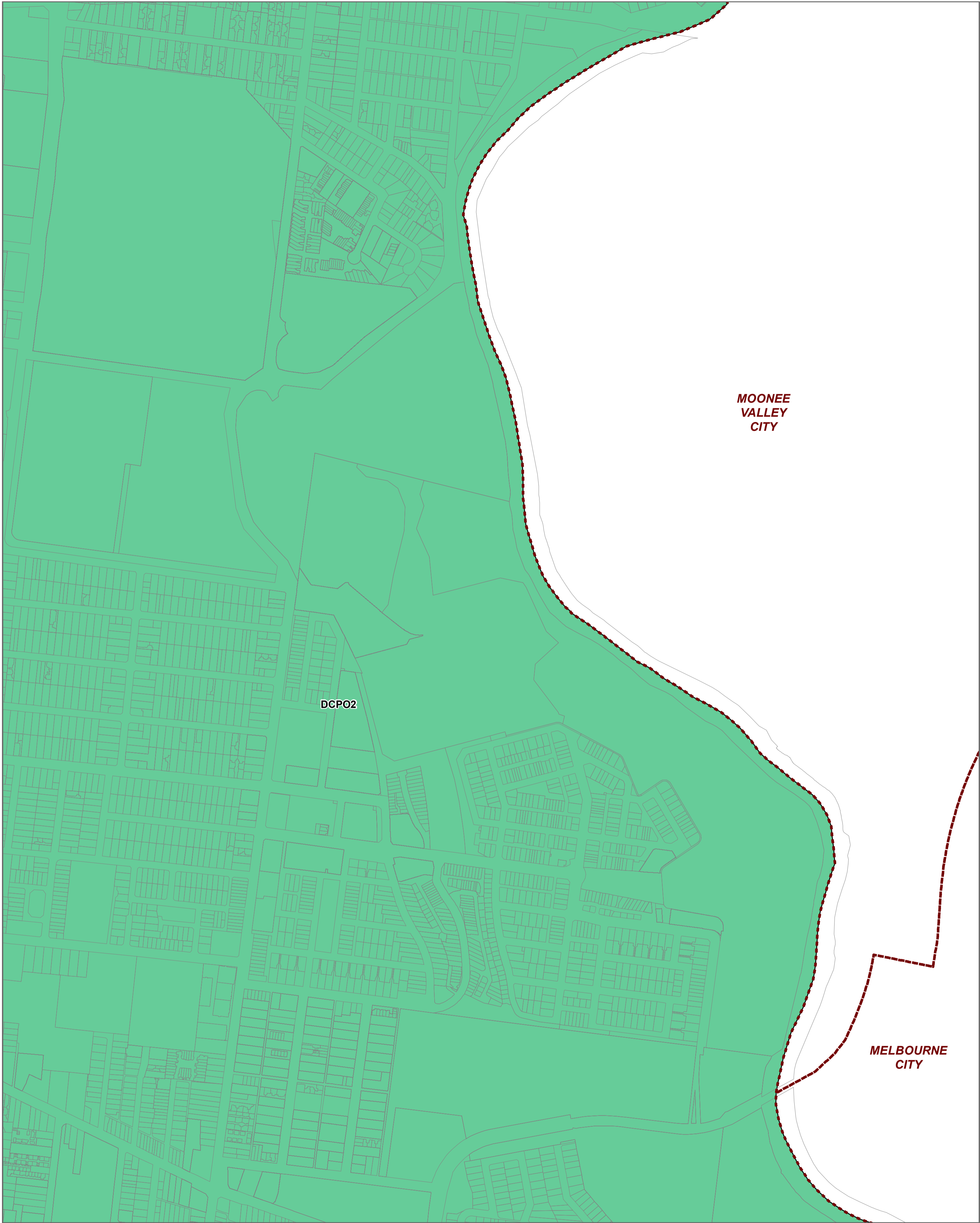
NORTH
Planning Group
Printed: 16/10/2019
Amendment Version: 2



Environment,
Land, Water
and Planning

INDEX TO ADJOINING SCHEME MAPS





LEGEND

DCPO2 - Development Contributions Plan Overlay - Schedule 2

Municipal Boundary

Disclaimer
This publication may be of assistance to you but the State of Victoria and its employees do not guarantee that the publication is without flaw of any kind or is wholly appropriate for your particular purposes and therefore disclaims all liability for any error, loss or other consequence which may arise from you relying on any information in this publication.

© The State of Victoria Department of Environment, Land, Water and Planning 2019

NORTH

Planning Group
Printed: 16/10/2019
Amendment Version: 2

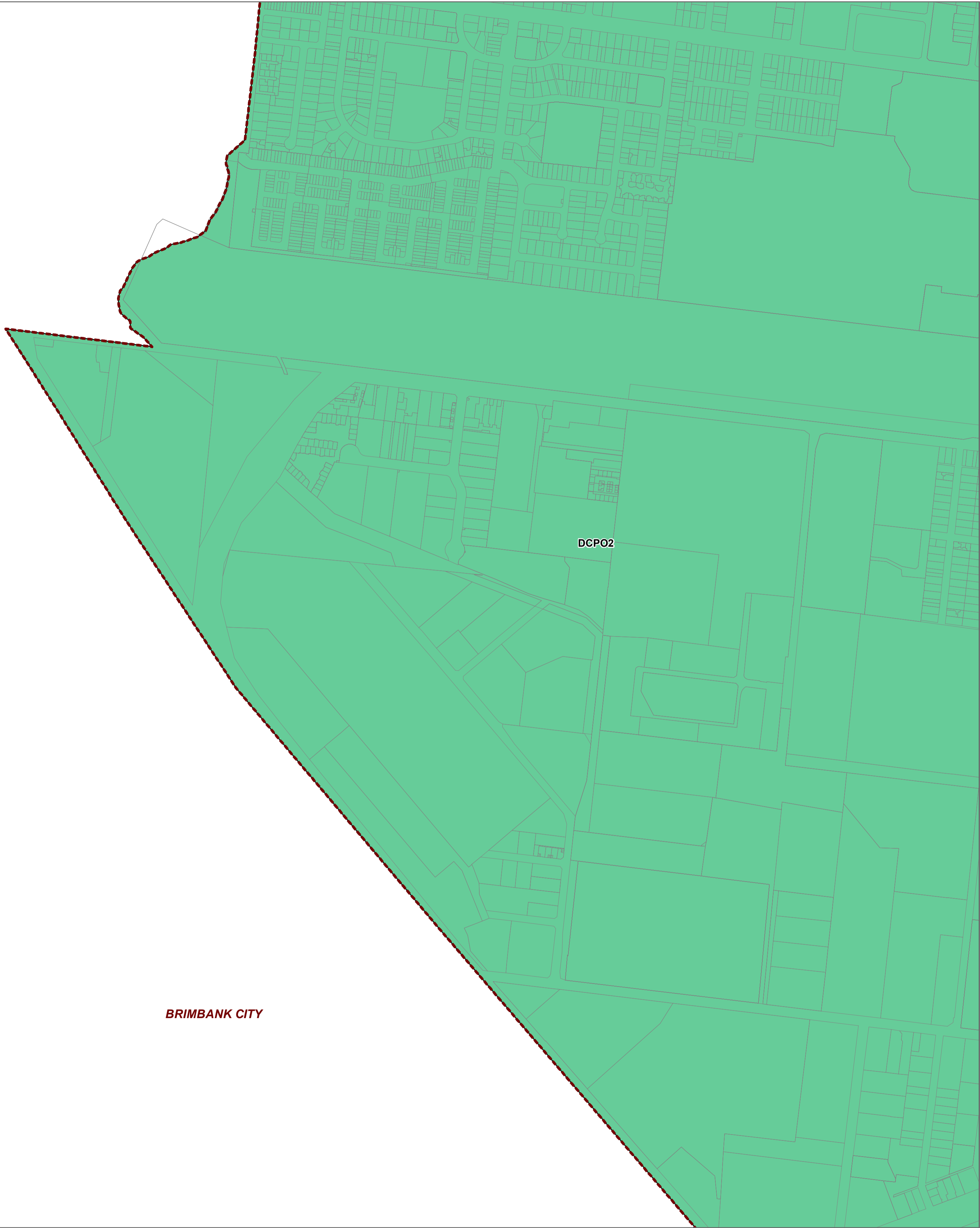
Australian Map Grid Zone 55

VICTORIA
State Government

Environment,
Land, Water
and Planning

0225450
Meters

INDEX TO ADJOINING SCHEME MAPS



LEGEND

DCPO2 - Development Contributions Plan Overlay - Schedule 2

Municipal Boundary

Disclaimer
This publication may be of assistance to you but the State of Victoria and its employees do not guarantee that the publication is without flaw of any kind or is wholly appropriate for your particular purposes and therefore disclaims all liability for any error, loss or other consequence which may arise from you relying on any information in this publication.

© The State of Victoria Department of Environment, Land, Water and Planning 2019

0 225 450
Meters

NORTH

Planning Group
Printed: 16/10/2019
Amendment Version: 2

Australian Map Grid Zone 55

VICTORIA
State Government

Environment,
Land, Water
and Planning

INDEX TO ADJOINING SCHEME MAPS



LEGEND

DCPO2 - Development Contributions Plan Overlay - Schedule 2

Municipal Boundary

Disclaimer

This publication may be of assistance to you but the State of Victoria and its employees do not guarantee that the publication is without flaw of any kind or is wholly appropriate for your particular purposes and therefore disclaims all liability for any error, loss or other consequence which may arise from you relying on any information in this publication.

© The State of Victoria Department of Environment, Land, Water and Planning 2019

NORTH

Planning Group

Printed: 16/10/2019

Amendment Version: 2

0225450

Meters

Australian Map Grid Zone 55

VICTORIA

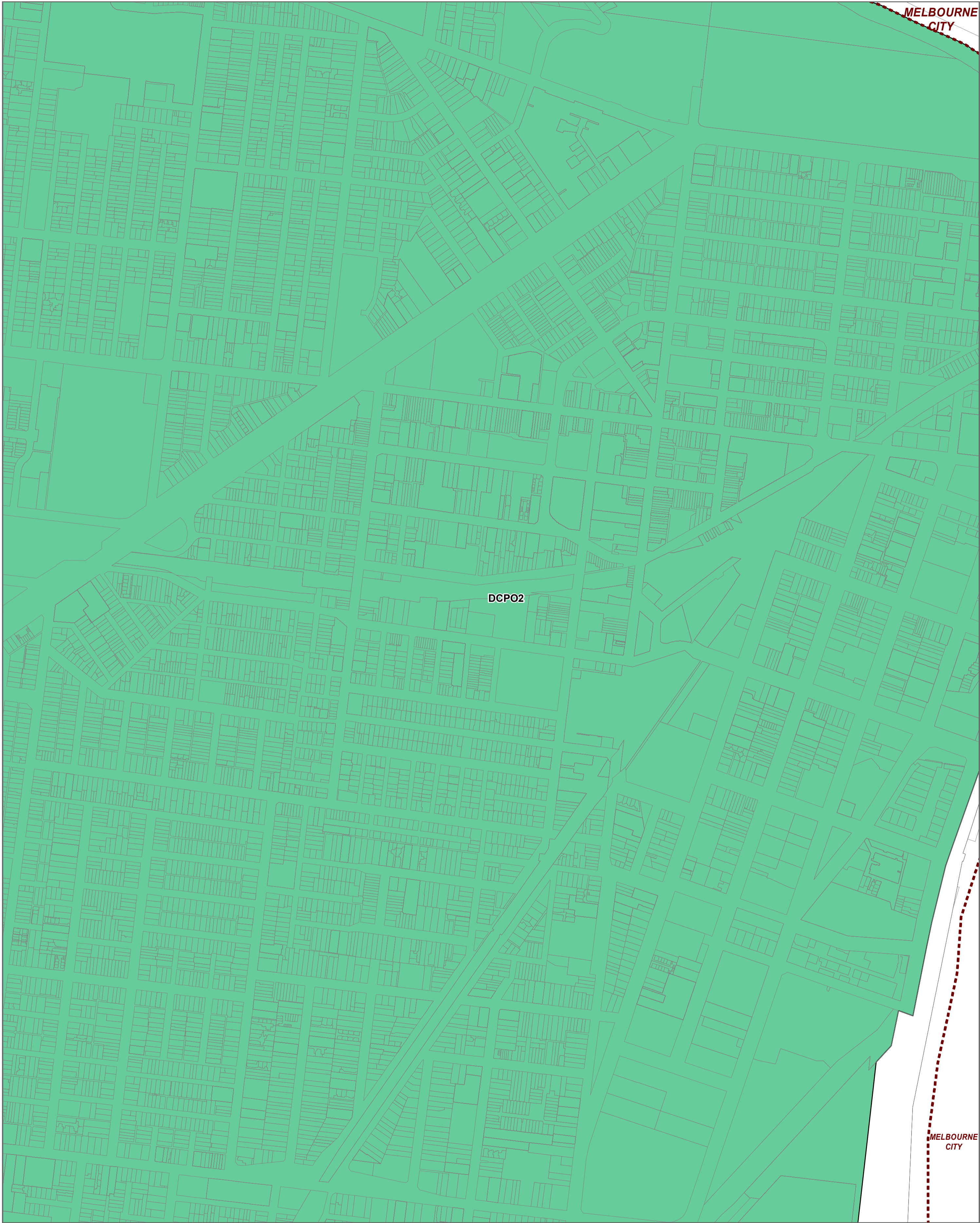
State Government

Environment,
Land, Water
and Planning

INDEX TO ADJOINING SCHEME MAPS

DEVELOPMENT CONTRIBUTIONS PLAN OVERLAY

MAP No 7DCPO



LEGEND

DCPO2 - Development Contributions Plan Overlay - Schedule 2

Municipal Boundary

Disclaimer

This publication may be of assistance to you but the State of Victoria and its employees do not guarantee that the publication is without flaw of any kind or is wholly appropriate for your particular purposes and therefore disclaims all liability for any error, loss or other consequence which may arise from you relying on any information in this publication.

© The State of Victoria Department of Environment, Land, Water and Planning 2019

NORTH

Planning Group

Printed: 16/10/2019

Amendment Version: 2

0225450

Meters

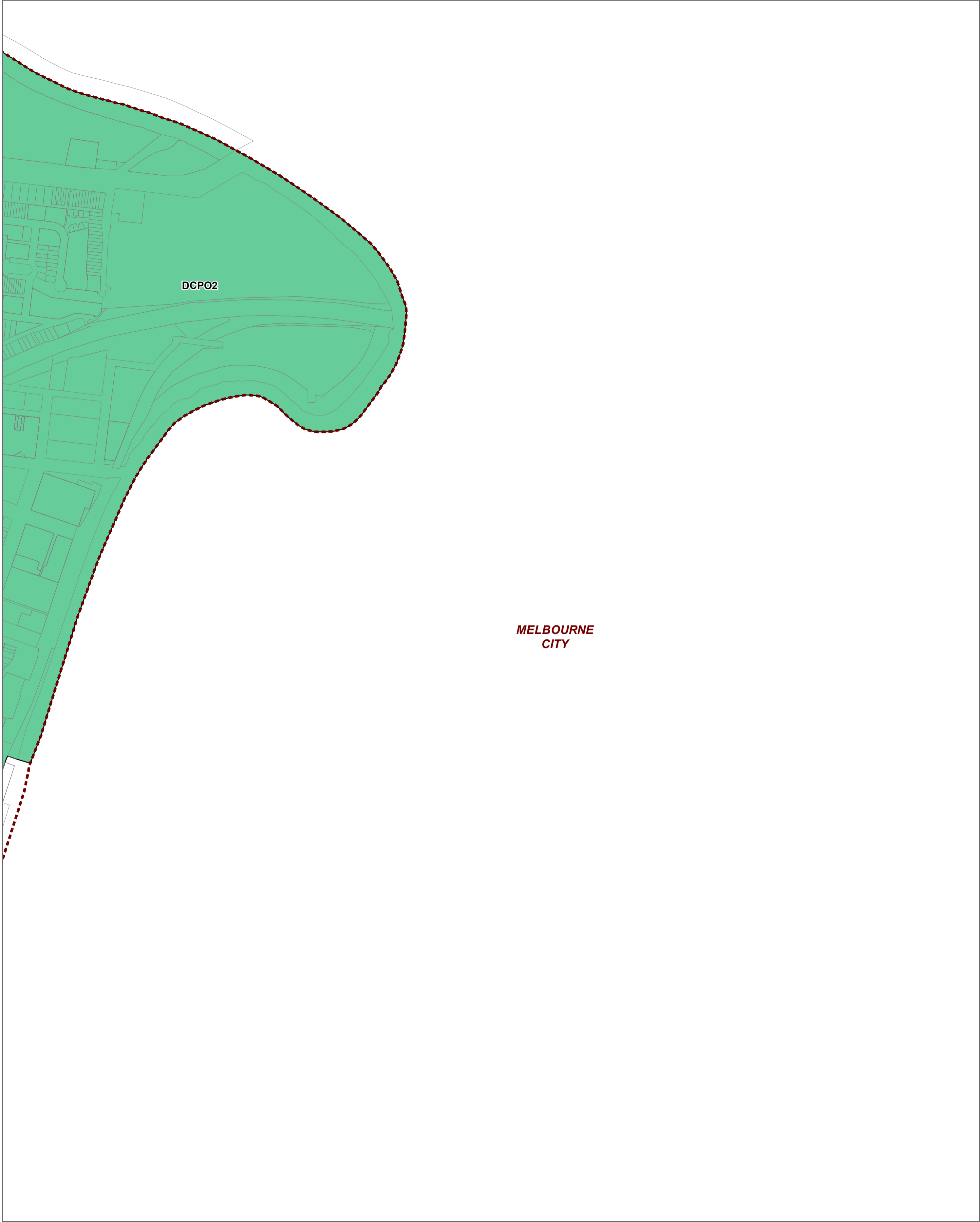
Australian Map Grid Zone 55

VICTORIA

State Government

Environment,
Land, Water
and Planning

INDEX TO ADJOINING SCHEME MAPS



LEGEND

DCPO2 - Development Contributions Plan Overlay - Schedule 2

Municipal Boundary

Disclaimer
This publication may be of assistance to you but the State of Victoria and its employees do not guarantee that the publication is without flaw of any kind or is wholly appropriate for your particular purposes and therefore disclaims all liability for any error, loss or other consequence which may arise from you relying on any information in this publication.

© The State of Victoria Department of Environment, Land, Water and Planning 2019

0225450

Meters

NORTH

Planning Group
Printed: 16/10/2019
Amendment Version: 2

VICTORIA

State Government

Environment,
Land, Water
and Planning

INDEX TO ADJOINING SCHEME MAPS

BRIMBANK CITY

DCPO2

HOBSONSBAY CITY

LEGEND

DCPO2 - Development Contributions Plan Overlay - Schedule 2

Municipal Boundary

Disclaimer
This publication may be of assistance to you but the State of Victoria and its employees do not guarantee that the publication is without flaw of any kind or is wholly appropriate for your particular purposes and therefore disclaims all liability for any error, loss or other consequence which may arise from you relying on any information in this publication.

© The State of Victoria Department of Environment, Land, Water and Planning 2019

0225450

Meters

NORTH

Planning Group
Printed: 16/10/2019
Amendment Version: 2

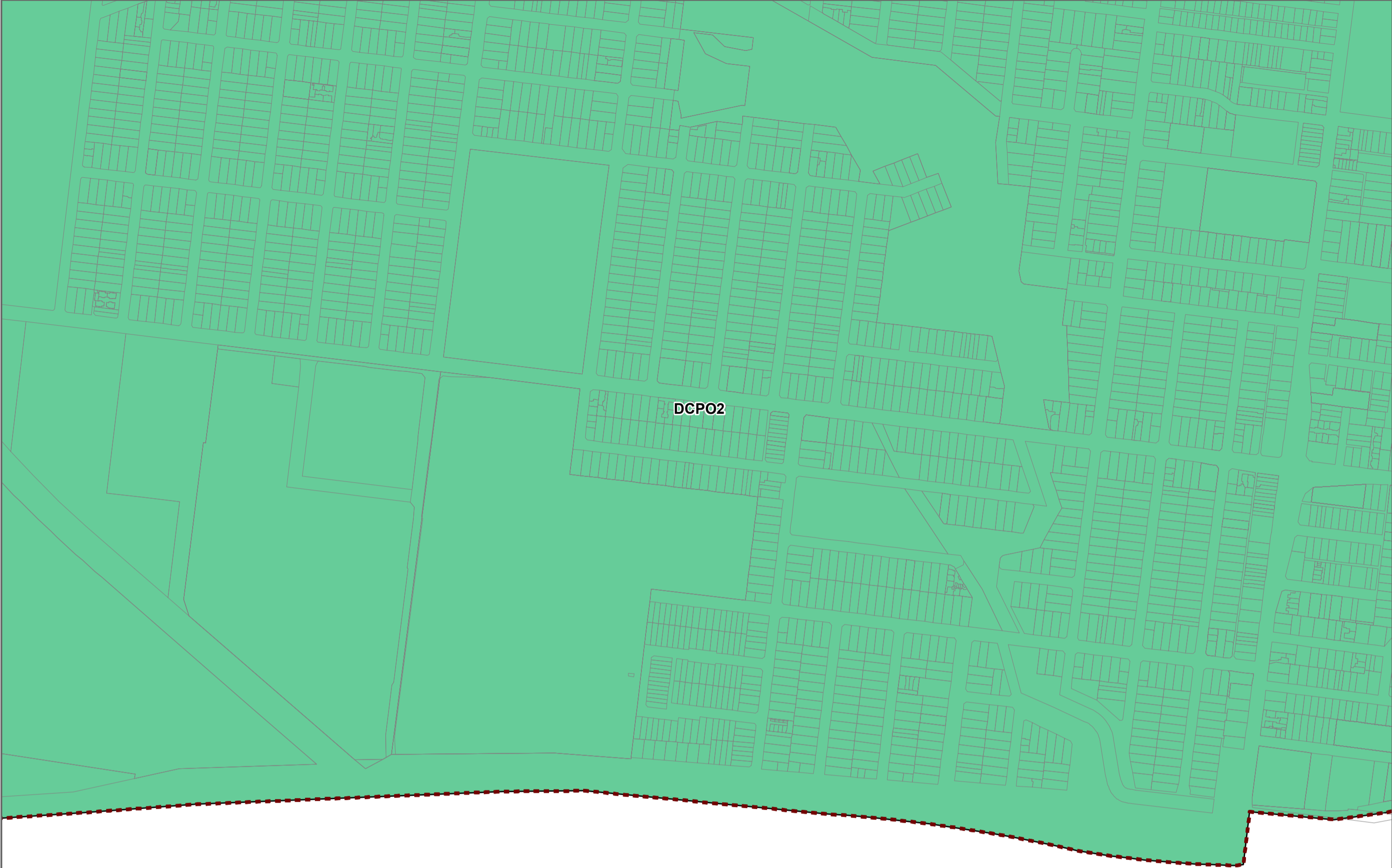
VICTORIA

State Government

Environment,
Land, Water
and Planning

INDEX TO ADJOINING SCHEME MAPS

123456789101112



**HOBSONS
BAY CITY**

LEGEND

DCPO2 - Development Contributions Plan Overlay - Schedule 2

Municipal Boundary

Disclaimer
This publication may be of assistance to you but the State of Victoria and its employees do not guarantee that the publication is without flaw of any kind or is wholly appropriate for your particular purposes and therefore disclaims all liability for any error, loss or other consequence which may arise from you relying on any information in this publication.

© The State of Victoria Department of Environment, Land, Water and Planning 2019

NORTH

Planning Group
Printed: 16/10/2019
Amendment Version: 2

0225450

Meters

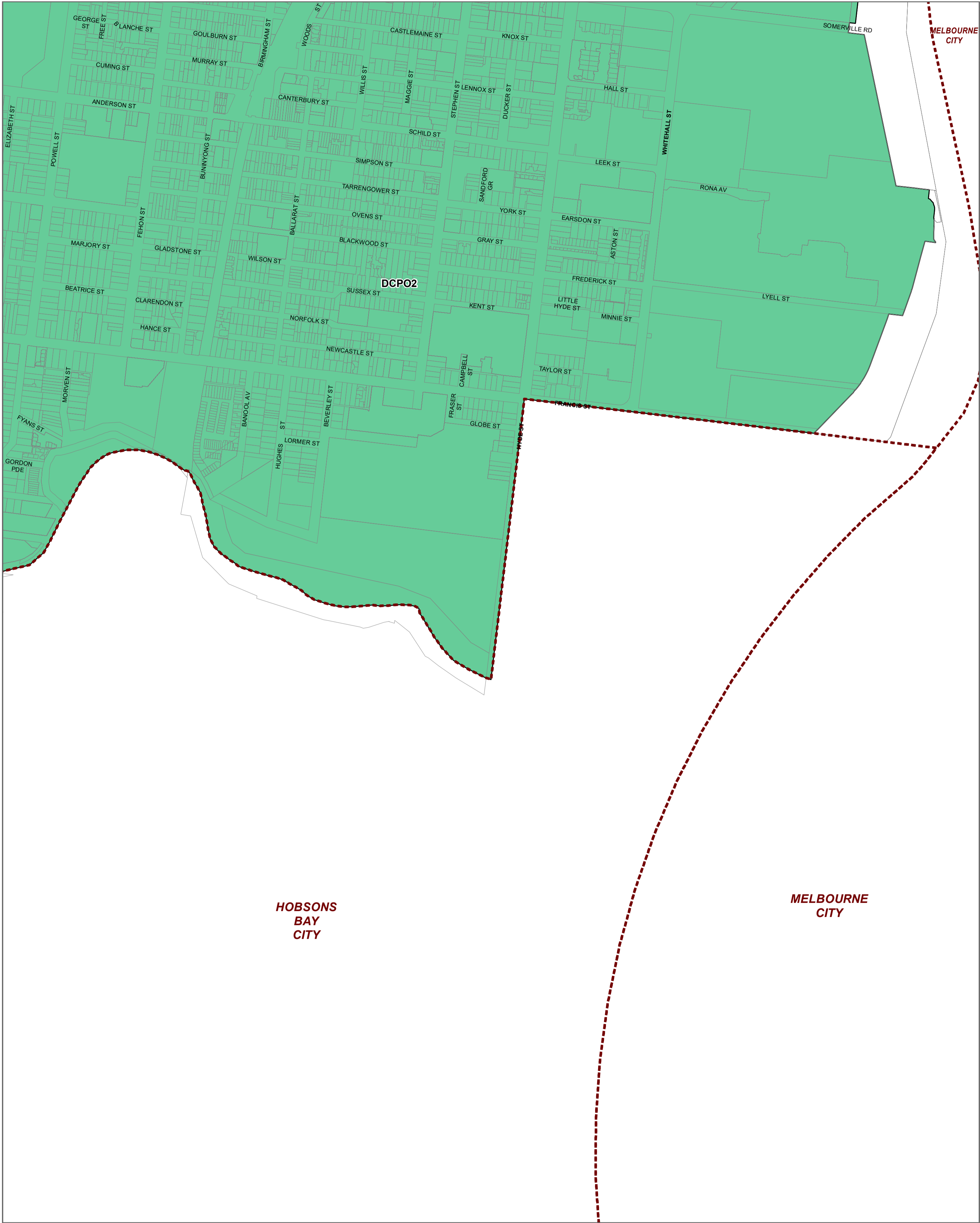
Australian Map Grid Zone 55

VICTORIA
State Government

Environment,
Land, Water
and Planning

INDEX TO ADJOINING SCHEME MAPS

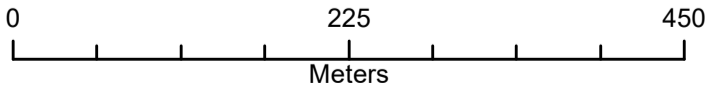
MARIBYRNONG PLANNING SCHEME - LOCAL PROVISION
AMENDMENT C164



LEGEND
DCPO2 - Development Contributions Plan Overlay - Schedule 2

Municipal Boundary

Disclaimer
This publication may be of assistance to you but the State of Victoria and its employees do not guarantee that the publication is without flaw of any kind or is wholly appropriate for your particular purposes and therefore disclaims all liability for any error, loss or other consequence which may arise from you relying on any information in this publication.
© The State of Victoria Department of Environment, Land, Water and Planning 2019



Australian Map Grid Zone 55

NORTH
Planning Group
Printed: 16/10/2019
Amendment Version: 2



INDEX TO ADJOINING SCHEME MAPS

