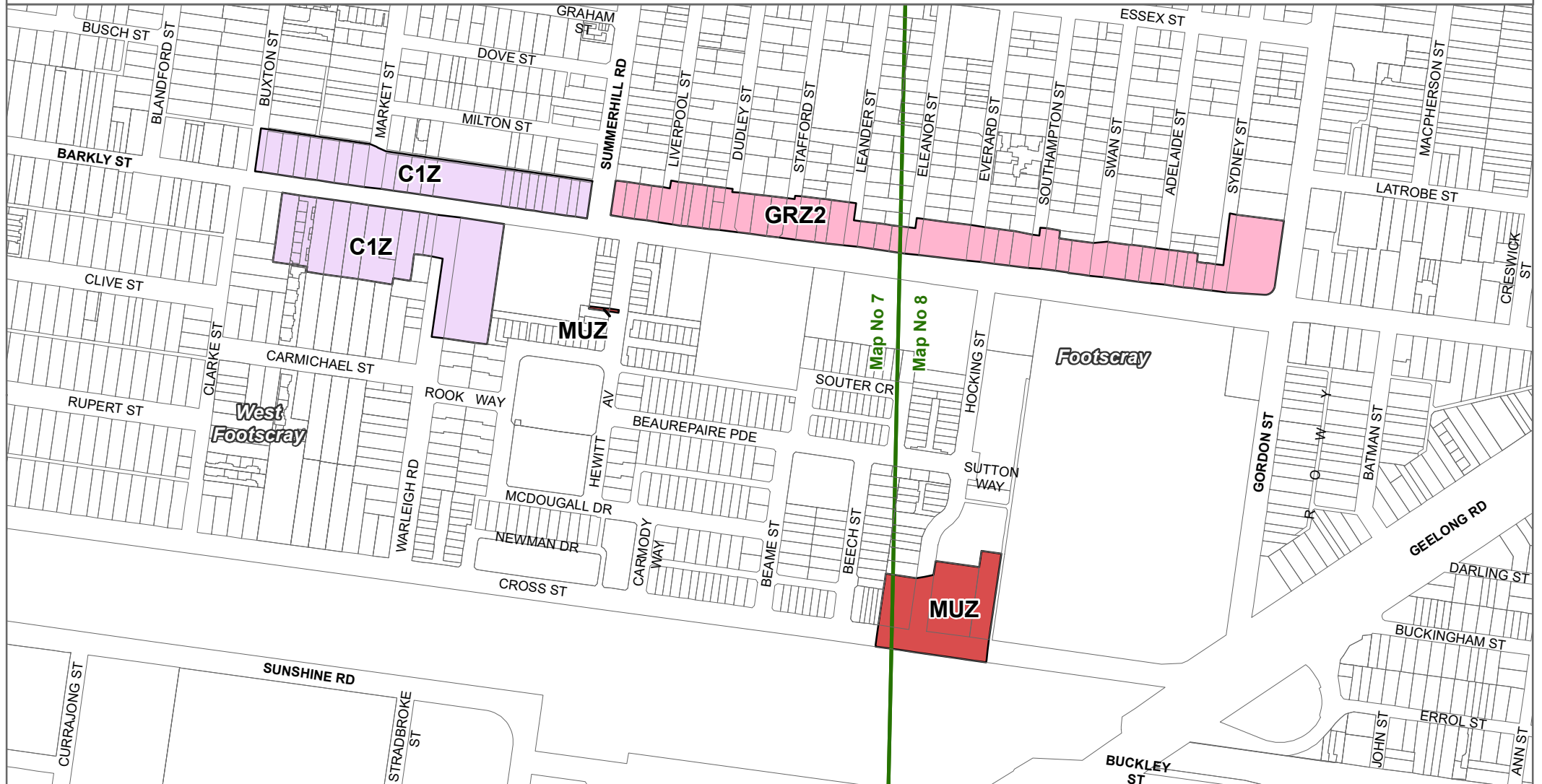


# MARIBYRNONG PLANNING SCHEME - LOCAL PROVISION

## AMENDMENT C162mari



### LEGEND

- C1Z - Commercial 1 Zone
- GRZ - General Residential Zone
- MUZ - Mixed Use Zone
- Local Government Area

### Disclaimer

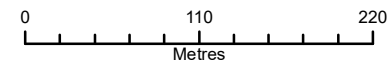
This publication may be of assistance to you but the State of Victoria and its employees do not guarantee that the publication is without flaw of any kind or is wholly appropriate for your particular purposes and therefore disclaims all liability for any error, loss or other consequence which may arise from you relying on any information in this publication.

© The State of Victoria Department of Environment, Land, Water and Planning 2020

Planning Group

Print Date: 25/09/2020

Amendment Version: 3



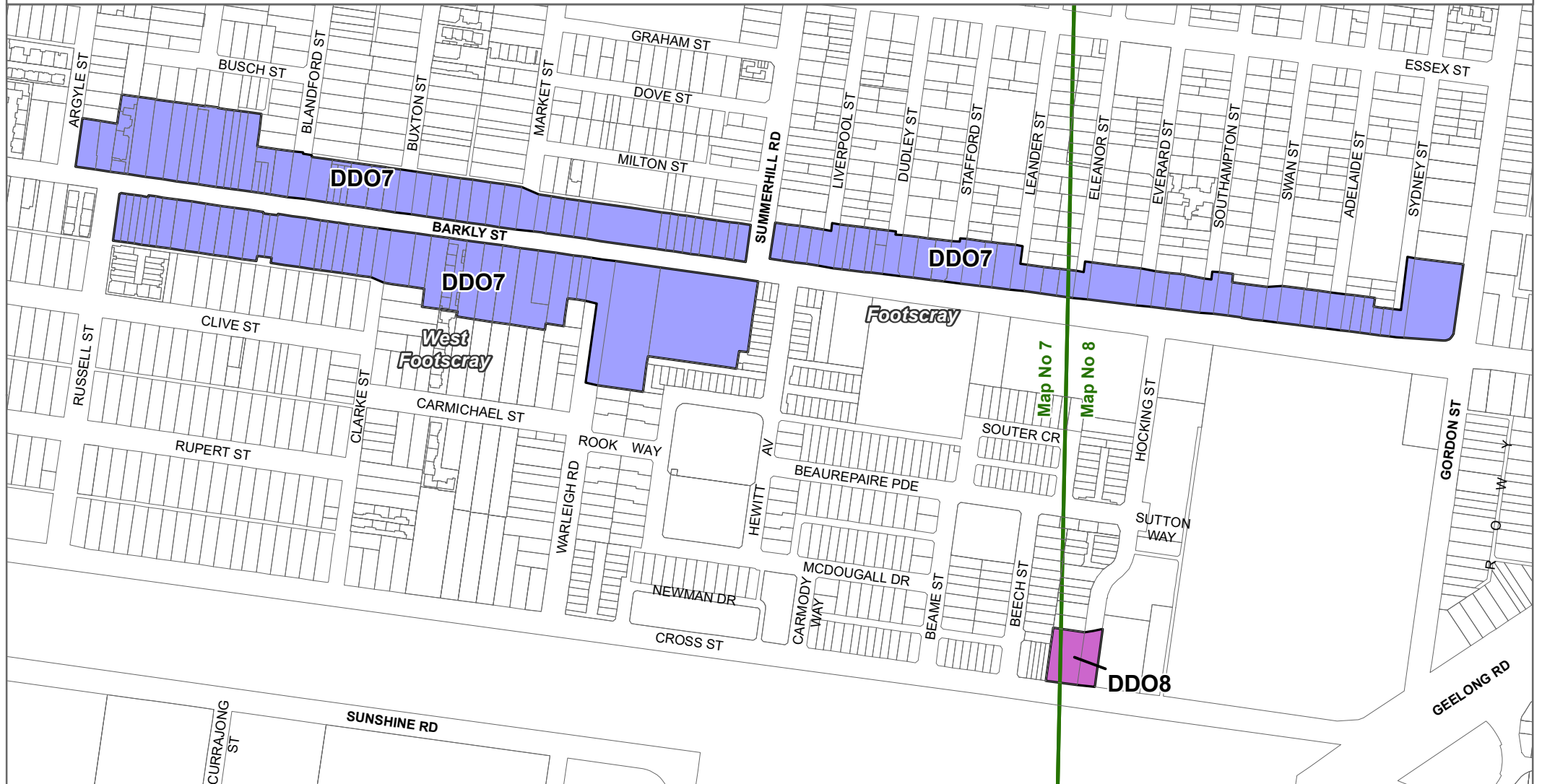
Environment,  
Land, Water  
and Planning

Part of Planning Scheme Maps 7 & 8



# MARIBYRNONG PLANNING SCHEME - LOCAL PROVISION

## AMENDMENT C162mari



### LEGEND

- DDO7 - Design and Development Overlay - Schedule 7
- DDO8 - Design and Development Overlay - Schedule 8
- Local Government Area

### Disclaimer

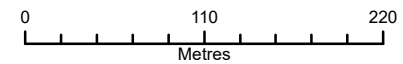
This publication may be of assistance to you but the State of Victoria and its employees do not guarantee that the publication is without flaw of any kind or is wholly appropriate for your particular purposes and therefore disclaims all liability for any error, loss or other consequence which may arise from you relying on any information in this publication.

© The State of Victoria Department of Environment, Land, Water and Planning 2020

Planning Group

Print Date: 25/09/2020

Amendment Version: 3



Environment,  
Land, Water  
and Planning

Part of Planning Scheme Maps 7DDO & 8DDO



# MARIBYRNONG PLANNING SCHEME - LOCAL PROVISION

## AMENDMENT C162mari



### LEGEND

- EAO - Environmental Audit Overlay
- Local Government Area

### Disclaimer

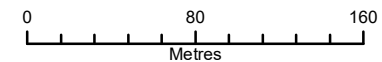
This publication may be of assistance to you but the State of Victoria and its employees do not guarantee that the publication is without flaw of any kind or is wholly appropriate for your particular purposes and therefore disclaims all liability for any error, loss or other consequence which may arise from you relying on any information in this publication.

© The State of Victoria Department of Environment, Land, Water and Planning 2020

Planning Group

Print Date: 25/09/2020

Amendment Version: 3



Environment,  
Land, Water  
and Planning

Part of Planning Scheme Maps 7EAO & 8EAO

