












8/03/2023 211049-CTP-011
9:30:46 AM I:\2022 Projects\211049-Design\1. Dempster Street\211049-CTP-001-100-P3.dgn

SIGN SCHEDULE

#2		R1-2	#21		CUSTOM (450 X 450mm)
#15			#22		CUSTOM (450mm)
#16		R8-2			
#17		R7-4	#24		HAZARD POLE WRAP SIGN
#18		W6-9			
#19		W8-3(L)	#25		G9-58
#20		W8-3(R)			



FOR CONTINUATION REFER TO SHEET No. 5

Drawing Record

ISSUE	DRAWN	APP'D	DATE	AMENDMENT
P3	KT	BCh	31.01.23	COUNCIL COMMENT

WARNING
BEWARE OF UNDERGROUND SERVICES
THE LOCATIONS OF UNDERGROUND SERVICES ARE APPROXIMATE ONLY AND THEIR EXACT POSITION SHOULD BE PROVEN ON SITE. NO GUARANTEE IS GIVEN THAT ALL EXISTING SERVICES ARE SHOWN.

PRELIMINARY PLAN
FOR DISCUSSION PURPOSES ONLY
SUBJECT TO CHANGE WITHOUT NOTIFICATION
DATE OF ISSUE: 20/01/2023

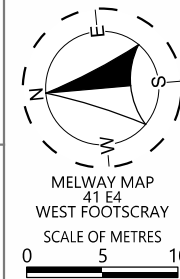
Notes & Legend

- BASE INFORMATION FROM MACKLE SURVEYING PTY LTD SURVEY FILES AND 315100AA.DGN 315800AA.DGN
- ALL DIMENSIONS ARE TO FACE OF KERB UNLESS SHOWN OTHERWISE.

	Design by Trafficworks		Concrete path removal
	Existing		Yellow Coloured Pavement
	Cadastre		
	Tree Removal		

TRAFFICWORKS™

CLIENT














Dempster Street & Sunshine Road
Active Transport Improvement
Maribyrnong City

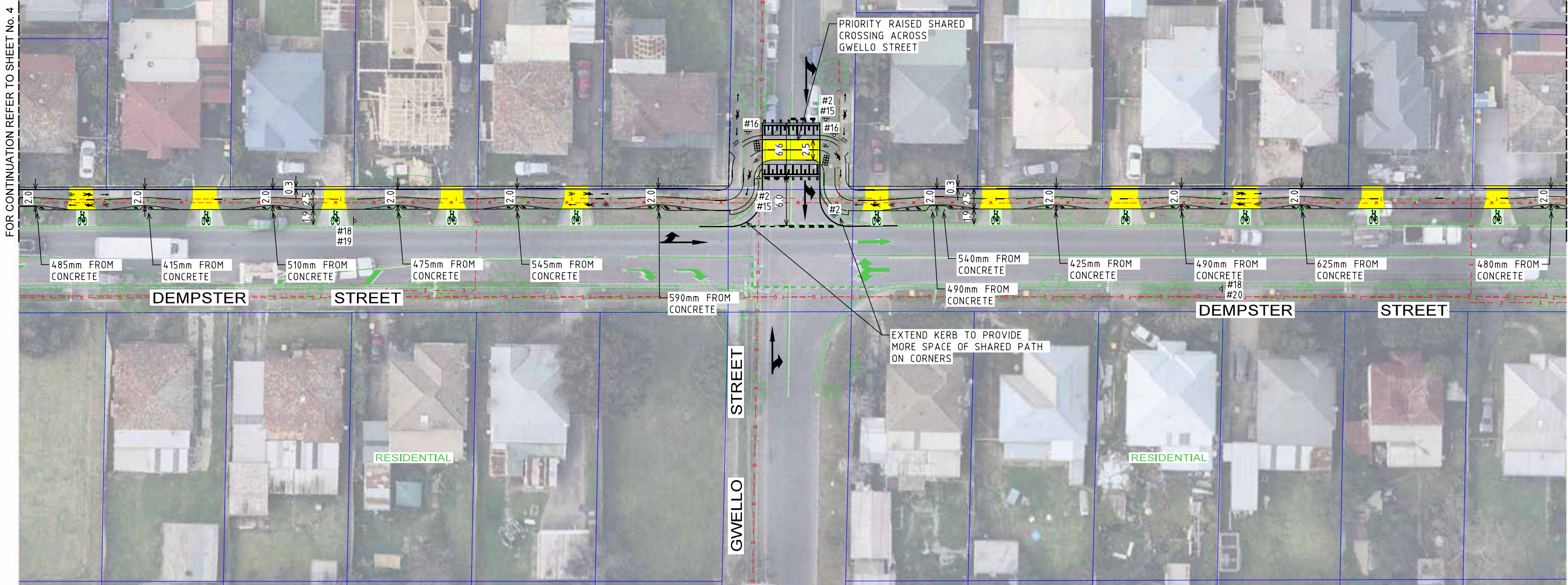
Concept Plan

SHEET NO.	DRAWING NO.	ISSUE
4	211049-CTP-011	P3

SIGN SCHEDULE

#2		R1-2	#21		CUSTOM (450 X 450mm)
#15			#22		CUSTOM (450mm)
#16		R8-2			
#17		R7-4	#24		HAZARD POLE WRAP SIGN
#18		W6-9			
#19		W8-3(L)	#25		G9-58
#20		W8-3(R)			

FOR CONTINUATION REFER TO SHEET No. 4



FOR CONTINUATION REFER TO SHEET No. 7, 8, 9 & 10

Drawing Record

ISSUE	DRAWN	APP'D	DATE	AMENDMENT
P3	KT	BCh	31.01.23	COUNCIL COMMENT

WARNING
BEWARE OF UNDERGROUND SERVICES
THE LOCATIONS OF UNDERGROUND SERVICES ARE APPROXIMATE ONLY AND THEIR EXACT POSITION SHOULD BE PROVEN ON SITE. NO GUARANTEE IS GIVEN THAT ALL EXISTING SERVICES ARE SHOWN.

PRELIMINARY PLAN
FOR DISCUSSION PURPOSES ONLY
SUBJECT TO CHANGE WITHOUT NOTIFICATION
DATE OF ISSUE: 20/01/2023

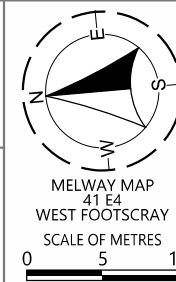
Notes & Legend

- BASE INFORMATION FROM MACKLE SURVEYING PTY LTD SURVEY FILES AND 315100AA.DGN 315800AA.DGN
- ALL DIMENSIONS ARE TO FACE OF KERB UNLESS SHOWN OTHERWISE.

	Design by Trafficworks		Concrete path removal
	Existing		Yellow Coloured Pavement
	Cadastral		
	Tree Removal		

TRAFFICWORKS™

CLIENT



Dempster Street & Gwello Street
Active Transport Improvement
Maribyrnong City












Concept Plan - Option 1

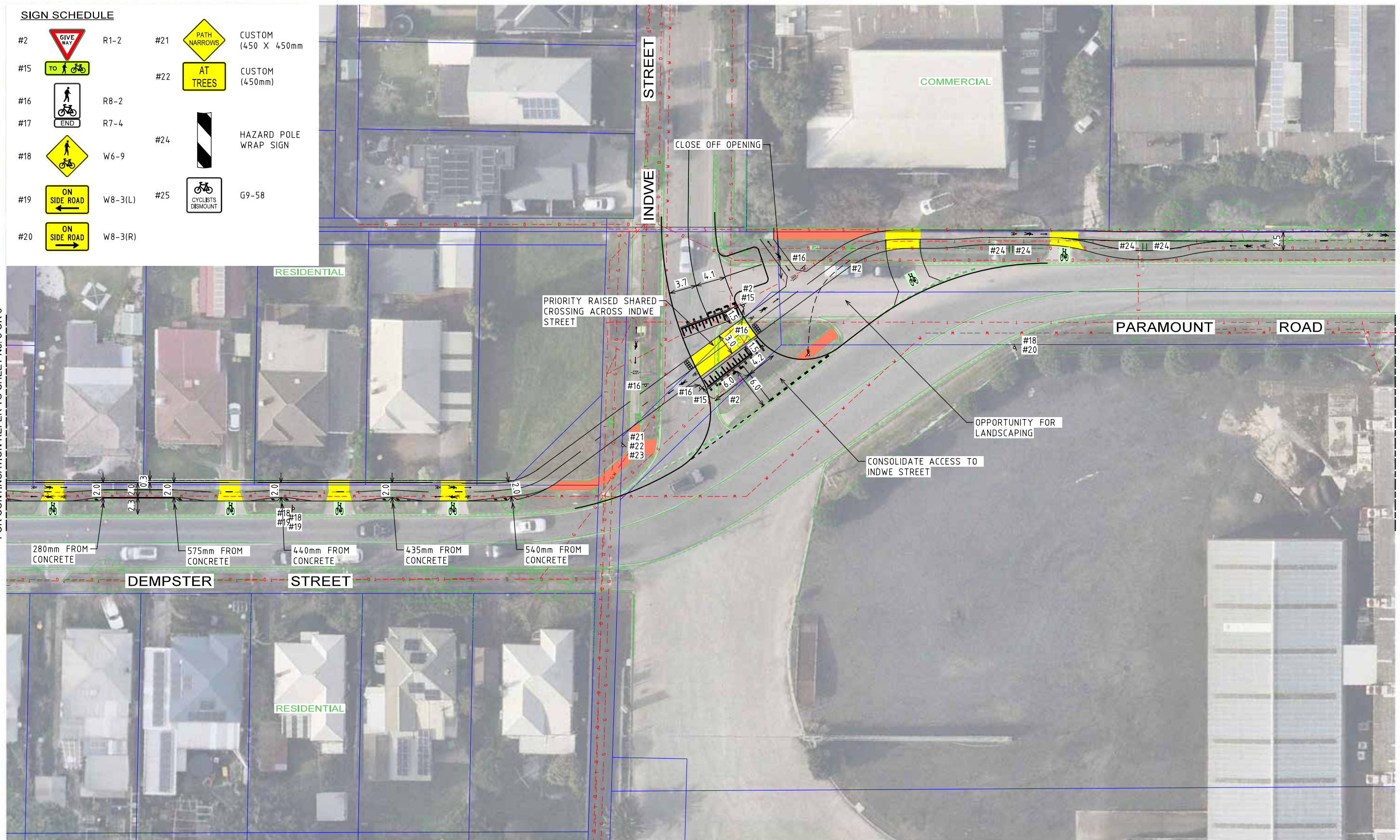
SHEET NO.	DRAWING NO.	ISSUE
5	211049-CTP-012	P3

8/03/2023 211049-CTP-013c
9:30:55 AM I:\2022 Projects\211049-Design\1. Dempster Street\211049-CTP-001-100-P3.dgn

FOR CONTINUATION REFER TO SHEET No. 5 OR 6

SIGN SCHEDULE

#2		R1-2	#21		CUSTOM (450 X 450mm)
#15			#22		CUSTOM (450mm)
#16		R8-2			
#17		R7-4	#24		HAZARD POLE WRAP SIGN
#18		W6-9	#25		G9-58
#19		W8-3(L)			
#20		W8-3(R)			



FOR CONTINUATION REFER TO SHEET No. 11

Drawing Record



ISSUE	DRAWN	APP'D	DATE	AMENDMENT
P3	KT	BCh	31.01.23	COUNCIL COMMENT

WARNING
BEWARE OF UNDERGROUND SERVICES
THE LOCATIONS OF UNDERGROUND SERVICES ARE APPROXIMATE ONLY AND THEIR EXACT POSITION SHOULD BE PROVEN ON SITE. NO GUARANTEE IS GIVEN THAT ALL EXISTING SERVICES ARE SHOWN.

PRELIMINARY PLAN
FOR DISCUSSION PURPOSES ONLY
SUBJECT TO CHANGE WITHOUT NOTIFICATION
DATE OF ISSUE: 20/01/2023

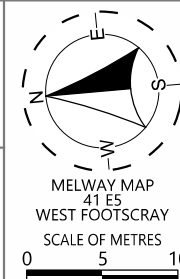
Notes & Legend

- BASE INFORMATION FROM MACKLE SURVEYING PTY LTD SURVEY FILES AND 315100AA.DGN 315800AA.DGN
- ALL DIMENSIONS ARE TO FACE OF KERB UNLESS SHOWN OTHERWISE.

	Design by Trafficworks		Concrete path removal
	Existing		Yellow Coloured Pavement
	Cadastre		
	Tree Removal		

TRAFFICWORKSTM

CLIENT



Dempster Street & Indwe Street
Active Transport Improvement
Maribyrnong City

Concept Plan - Option 4

SHEET NO.
10

DRAWING NO.
211049-CTP-013c

ISSUE
P3

8/03/2023 211049-CTP-014 9:30:57 AM I:\2022 Projects\211049\Design\1. Dempster Street\211049-CTP-001-100-P3.dgn

FOR CONTINUATION REFER TO SHEET No. 7, 8 OR 9



Drawing Record

ISSUE	DRAWN	APP'D	DATE	AMENDMENT
P3	KT	BCh	31.01.23	COUNCIL COMMENT

WARNING
BEWARE OF UNDERGROUND SERVICES
THE LOCATIONS OF UNDERGROUND SERVICES ARE APPROXIMATE ONLY AND THEIR EXACT POSITION SHOULD BE PROVEN ON SITE. NO GUARANTEE IS GIVEN THAT ALL EXISTING SERVICES ARE SHOWN.

PRELIMINARY PLAN
FOR DISCUSSION PURPOSES ONLY
SUBJECT TO CHANGE WITHOUT NOTIFICATION
DATE OF ISSUE: 20/01/2023

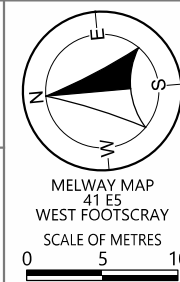
Notes & Legend

- BASE INFORMATION FROM MACKLE SURVEYING PTY LTD SURVEY FILES AND 315100AA.DGN 315800AA.DGN
- ALL DIMENSIONS ARE TO FACE OF KERB UNLESS SHOWN OTHERWISE.

Design by Trafficworks	Concrete path removal
Existing	Yellow Coloured Pavement
Cadastre	
Tree Removal	

TRAFFICWORKSTM

CLIENT



Paramount Street
Active Transport Improvement
Maribyrnong City

Concept Plan

SHEET NO.
11

DRAWING NO.
211049-CTP-014

ISSUE
P3