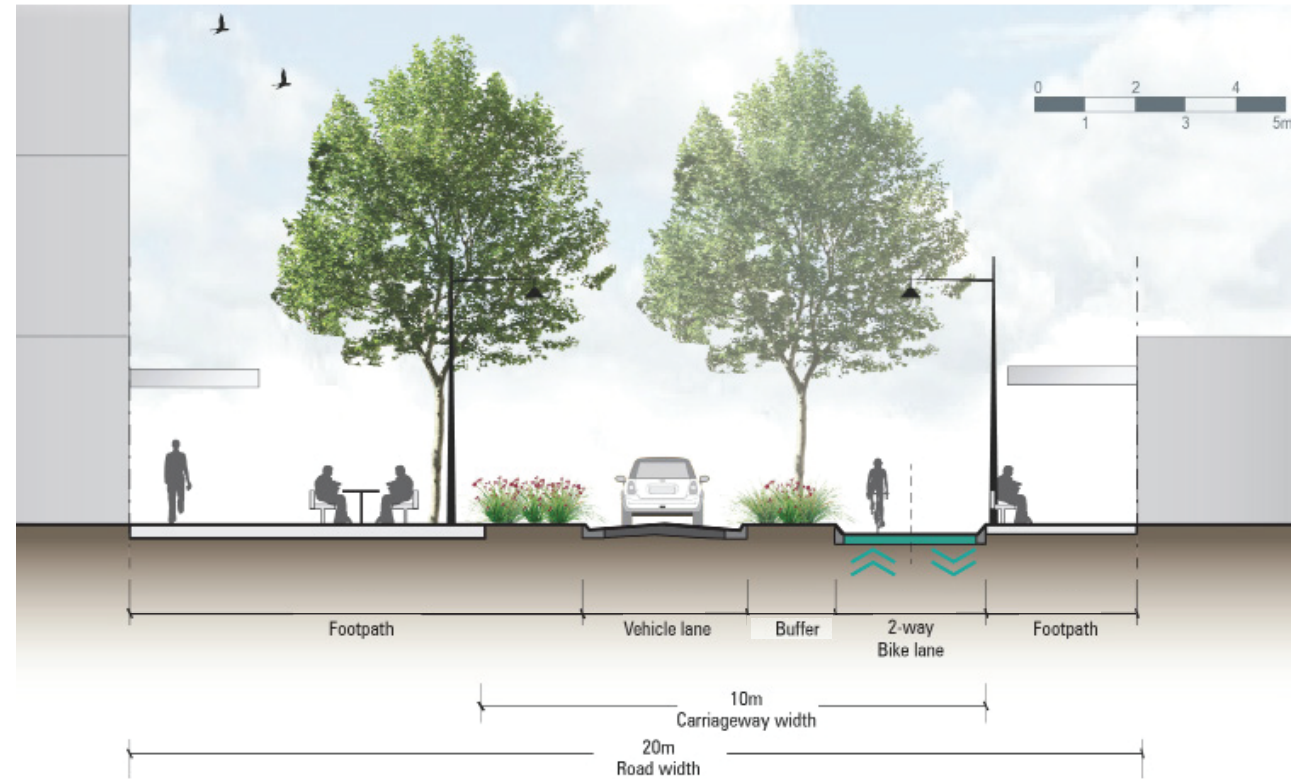
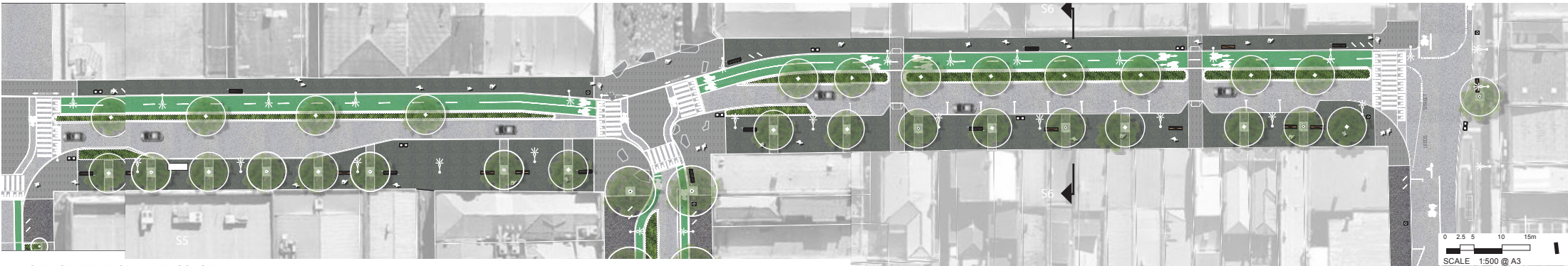


Paisley Street Draft Streetscape Improvement Plan



Paisley Street Draft Streetscape Improvement Plan

SCOPE OF WORKS, YEAR OF DELIVERY 2021



PROTECTED 2-WAY CYCLE LANES



NEW PUBLIC SEATING



ON ROAD/ KERBSIDE EXTENSION



RAISED PEDESTRIAN CROSSING

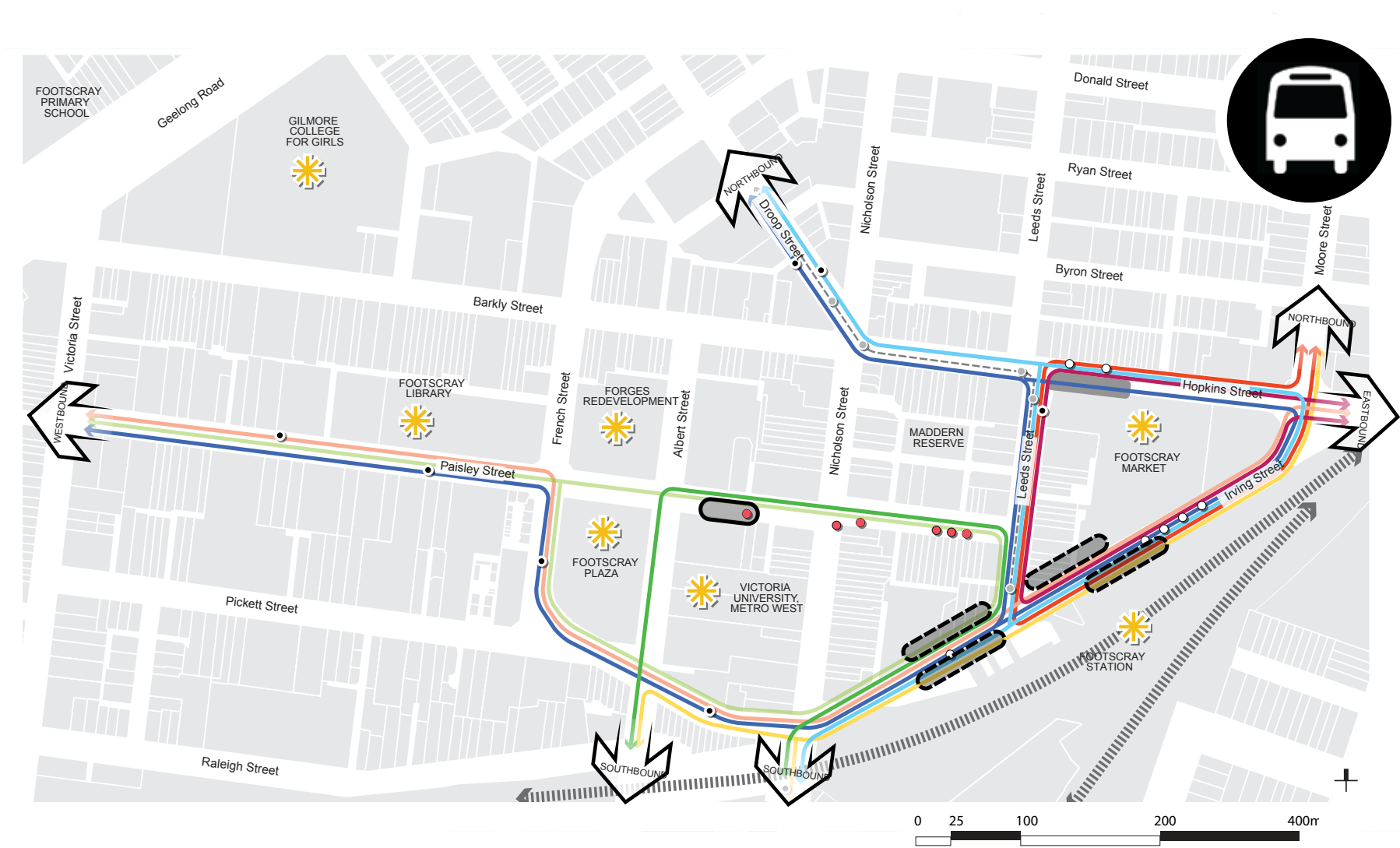


LANDSCAPED BUFFER



RE-ORGANISED CAR PARKING

Paisley Street Draft Public Transport Initiatives



Proposed public transport improvement initiatives (Source: Transport for Victoria)

- | | | | |
|--------------------------|---------------------|---------------------------|--------------------------------------|
| ----- Tram | Bus route 410 | Existing bus stop | Proposed consolidated bus stop |
| Bus route 472 | Bus route 404 & 406 | Proposed bus stop removal | Proposed removal of existing bus bay |
| Bus route 216, 219 & 220 | Bus route 402 & 403 | Existing tram stop | Key destination |
| Bus route 223 | Bus route 409 | Proposed bus interchange | |
| Bus route 411, 412 & 414 | | | |

Paisley Street Draft Streetscape Improvement Plan - Scope of Works

